







Key Facts	Map/Timeline/Diagram	
<p>London is capital of UK</p> <p>London landmarks include Tower of London, Buckingham Palace, London Eye, Tower bridge, River Thames, St. Pauls</p> <p>St Pauls cathedral was redesigned by Sir Christopher Wren</p> <p>Big Ben is the name of the bell in Elizabeth tower</p> <p>Buckingham Palace Is Queen's official residence</p>	 	
Key Learning:	Prior Learning:	Books for support/ Enrichment Opportunities:
<p>To be able to read a map of the UK to identify its countries, capital cities and surrounding seas.</p> <p>Name, locate and identify characteristics of London</p> <p>Use NF books, stories, maps, pictures, photos and internet as sources of information</p> <p>Use large scale maps</p> <p>Use aerial photographs and try to identify known places</p> <p>Use maps + photographs to recognise London landmarks</p>	<p>Locational Knowledge; UK countries+ Capital Cities map. Where do we live?</p> <p>Name, locate and identify characteristics of the capital cities of the United Kingdom</p> <p>Draw own maps</p>	

Subject Specific Vocabulary	
Key word	Definition
aerial photograph	photo taken from above
River Thames	Name of London's river
City	A large town
Capital city	Centre of administration for a country
landmark	Easily recognised feature
United Kingdom	Country made up of England,Scotland,Wales and Northern Ireland
Europe	Continent